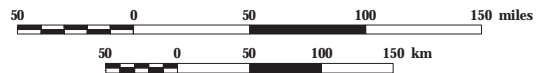







**Map 3-11.**  
**Aquatics (A1 and A2) Subwatersheds:**  
**Alternative S2**



*BLM- and Forest Service-  
 Administered Lands Only*

INTERIOR COLUMBIA  
 BASIN ECOSYSTEM  
 MANAGEMENT PROJECT

Supplemental Draft EIS Area  
 2000

- |   |                  |   |  |
|---|------------------|---|--|
|  | A1 Subwatersheds |  | Subbasin Borders                         |
|  | A2 Subwatersheds |  | Major Roads                              |
|   |                  |  | Supplemental<br>Draft EIS<br>Area Border |