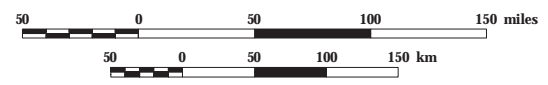

















Map 2-5.
Potential Vegetation Groups:
Historical

INTERIOR COLUMBIA
 BASIN ECOSYSTEM
 MANAGEMENT PROJECT

Supplemental Draft EIS Area
 2000



- | | | | |
|---|-----------------------|---|---|
|  | <i>Alpine</i> |  | <i>Riparian Woodland</i> |
|  | <i>Cold Forest</i> |  | <i>Water</i> |
|  | <i>Moist Forest</i> |  | <i>Rock</i> |
|  | <i>Dry Forest</i> |  | <i>Major Rivers</i> |
|  | <i>Woodland</i> |  | <i>Major Roads</i> |
|  | <i>Cool Shrub</i> |  | <i>Supplemental Draft EIS Area Border</i> |
|  | <i>Dry Grass</i> | | |
|  | <i>Dry Shrub</i> | | |
|  | <i>Riparian Shrub</i> | | |