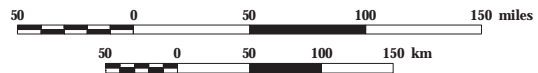









**Map 2-3.
Annual Precipitation**



INTERIOR COLUMBIA
BASIN ECOSYSTEM
MANAGEMENT PROJECT

Supplemental Draft EIS Area
2000

-  0 - 10 inches
-  10 - 12 inches
-  12 - 24 inches
-  > 24 inches

-  Major Rivers
-  Major Roads
-  Supplemental Draft EIS Area Border