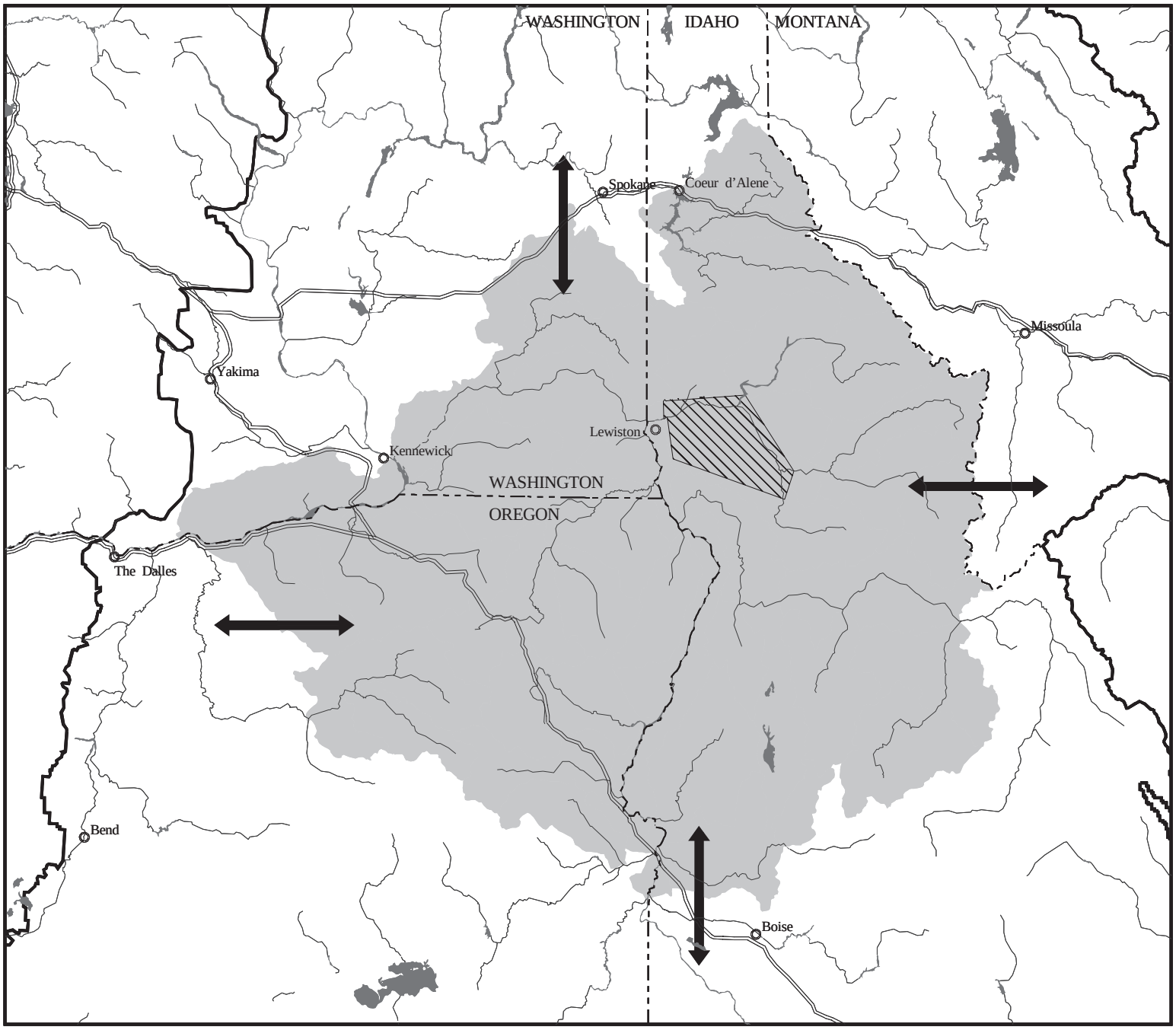

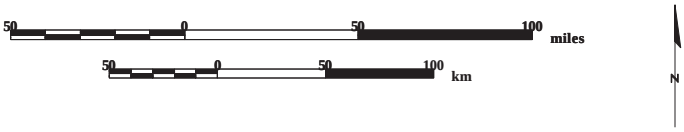

Nez Perce Tribe Area of Interest

This map does not expressly or legally define tribal interest areas. It is subject to ongoing interpretation and discussion with the tribe(s) on an activity-by-activity basis. The four directional arrows indicate that the boundary of the shaded area is not meant to limit nor expand any tribal group's area of interest.

Shaded interest area follows subbasin boundaries.

INTERIOR COLUMBIA
BASIN ECOSYSTEM
MANAGEMENT PROJECT

Supplemental Draft EIS
2000

Nez Perce Tribe Area of Interest

Nez Perce Reservation

Water

Major Rivers

Major Roads

State Borders
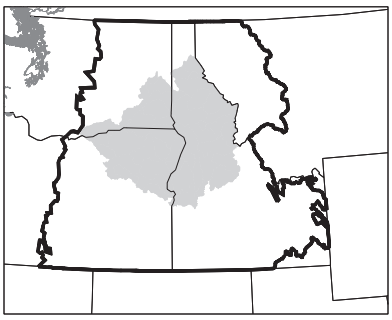
Supplemental Draft EIS Area Border